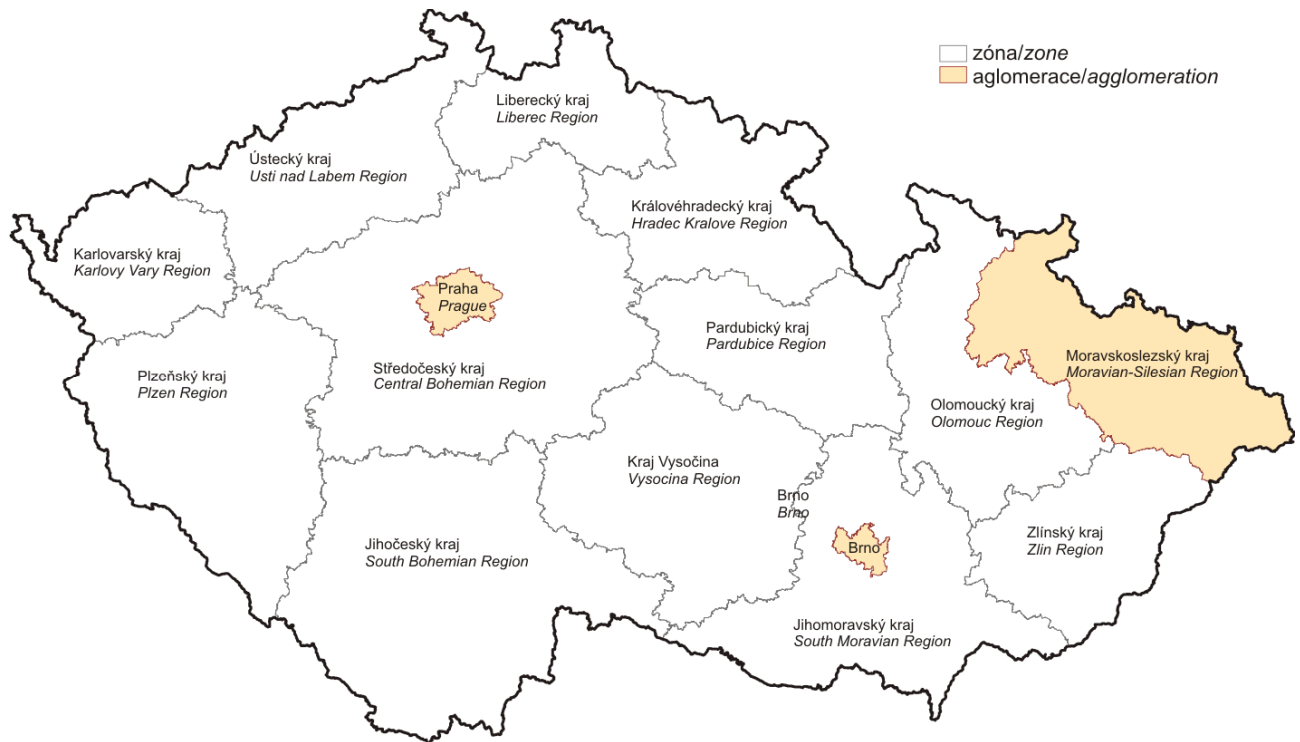


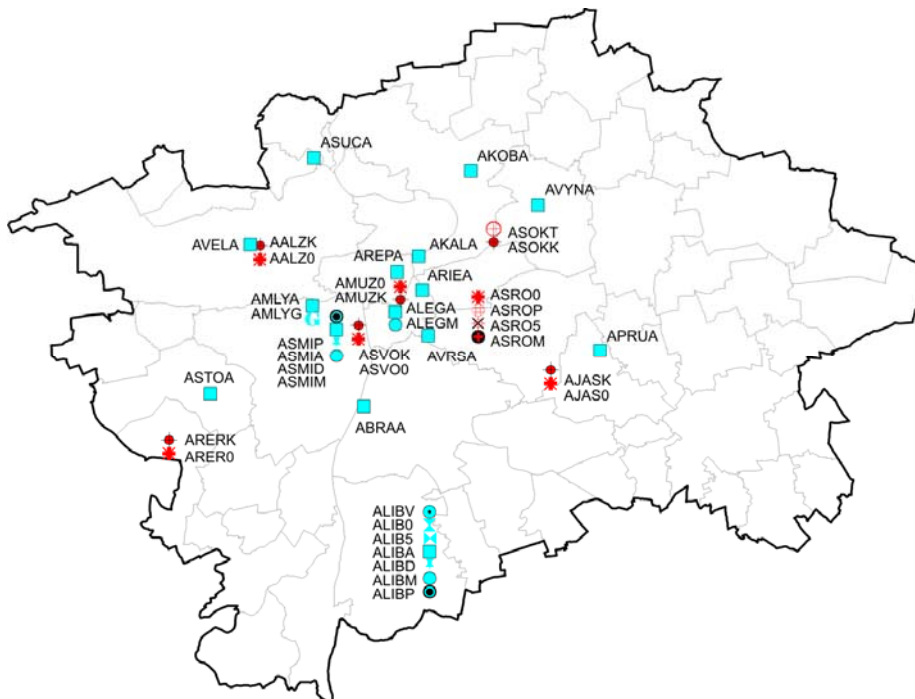
Maps of networks of measuring sites - 2009

Specification of zones and agglomerations in the Czech Republic

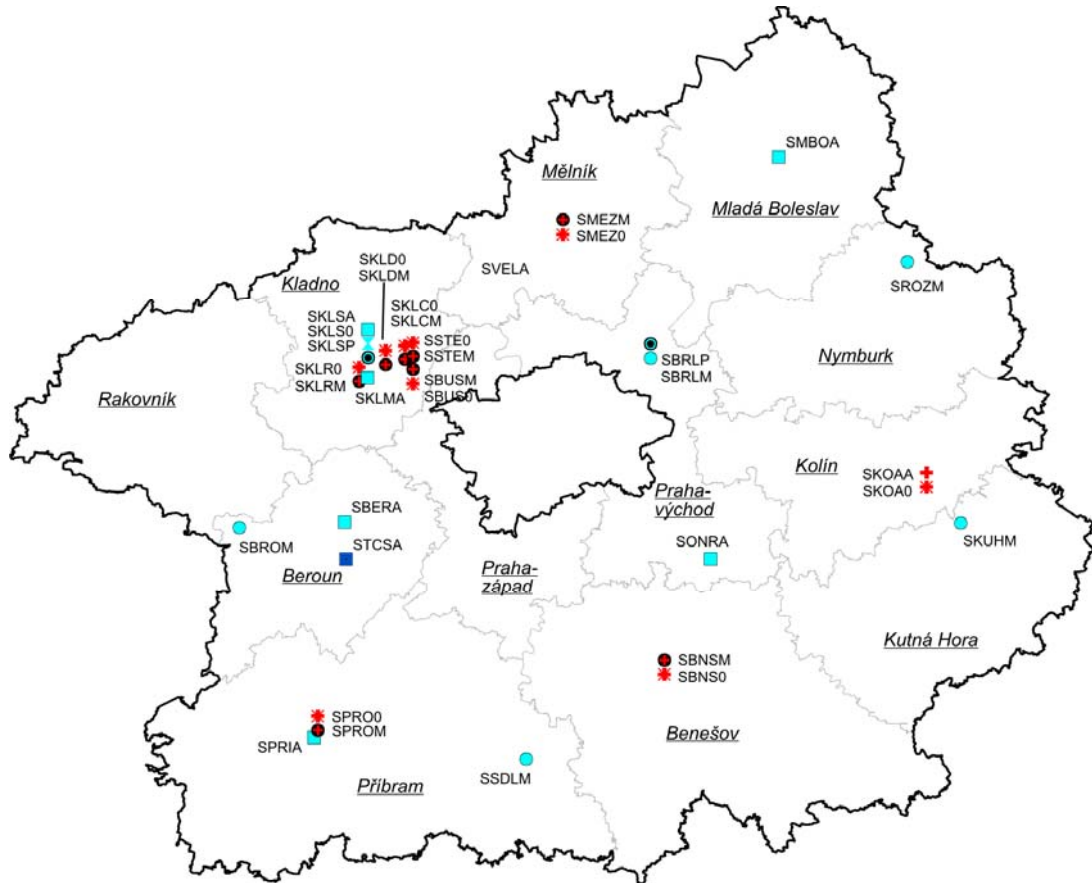
(zone/agglomeration means the territory delimited for ambient air quality monitoring and management):



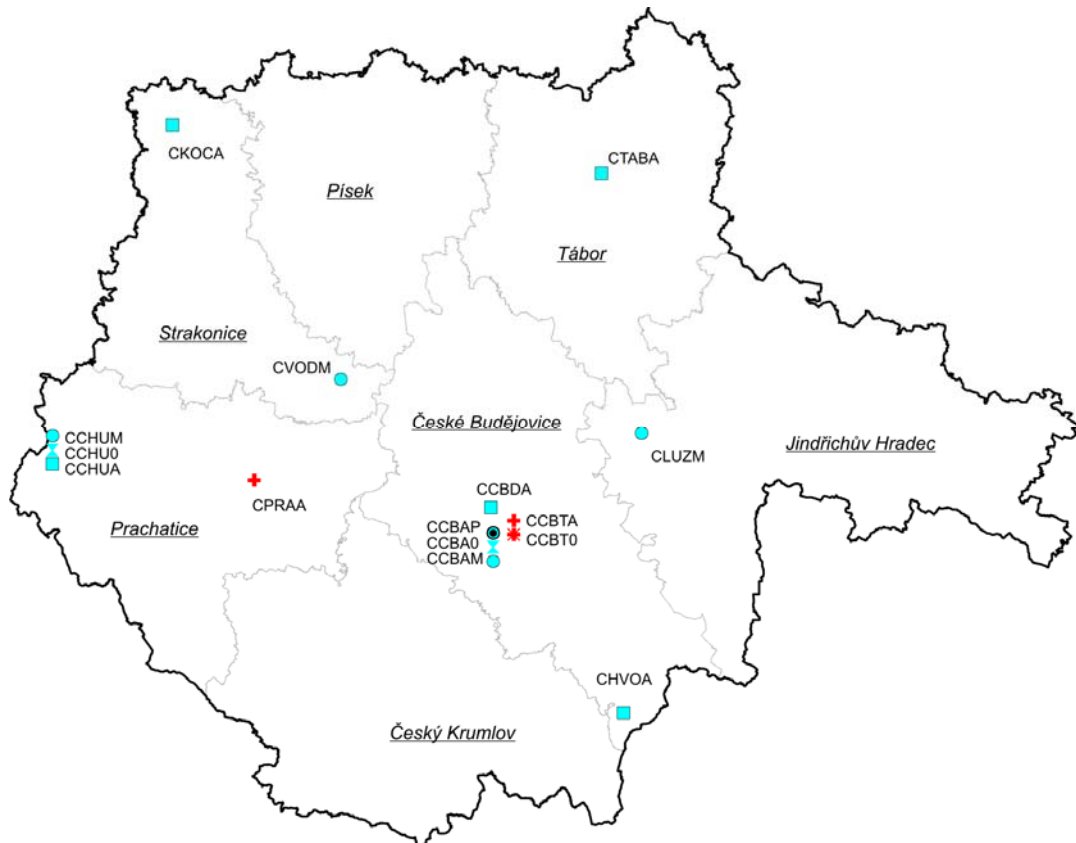
PRAGUE



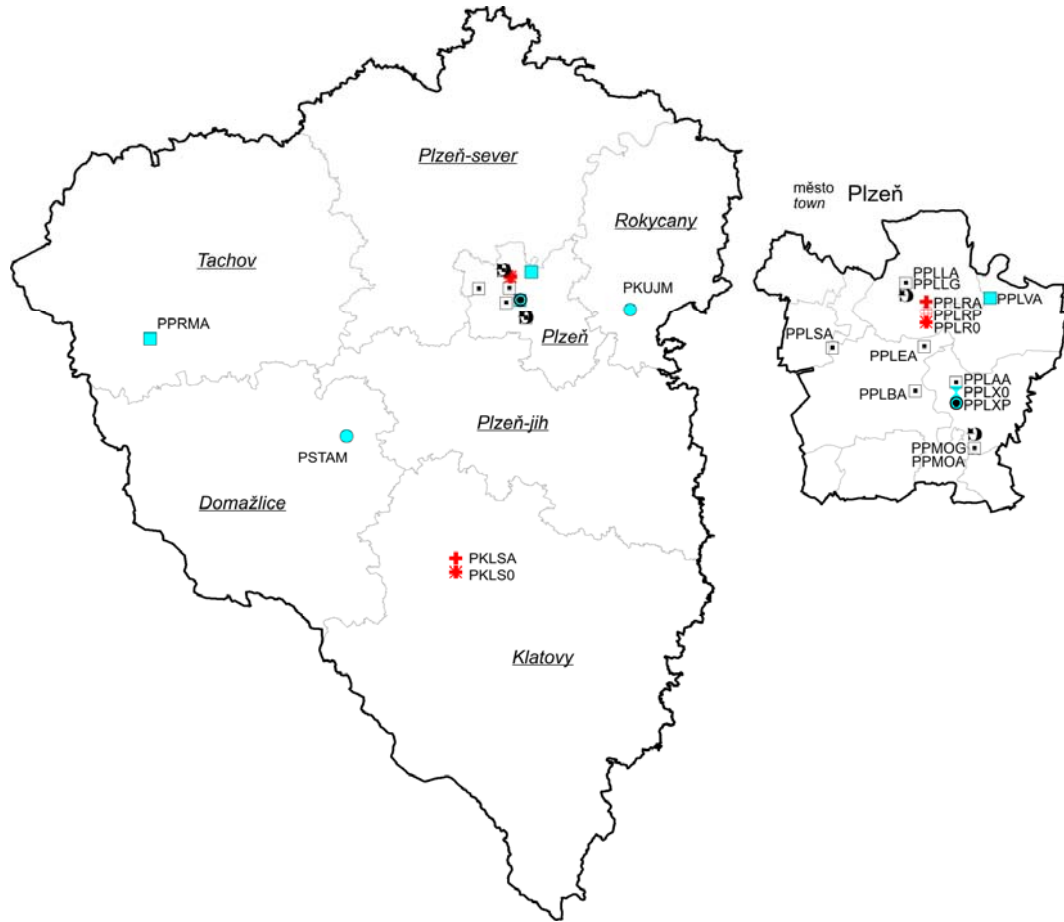
CENTRAL BOHEMIAN REGION



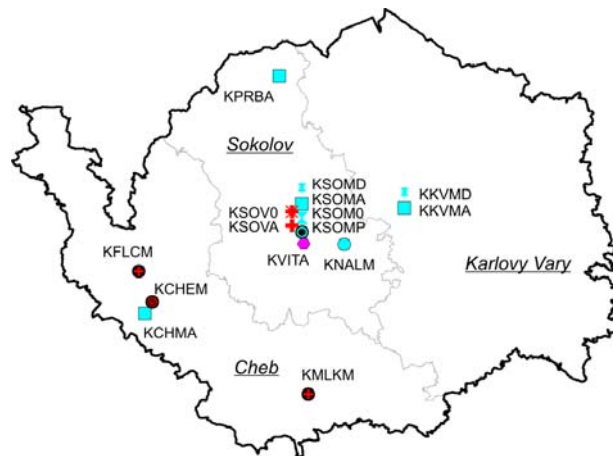
SOUTH BOHEMIAN REGION



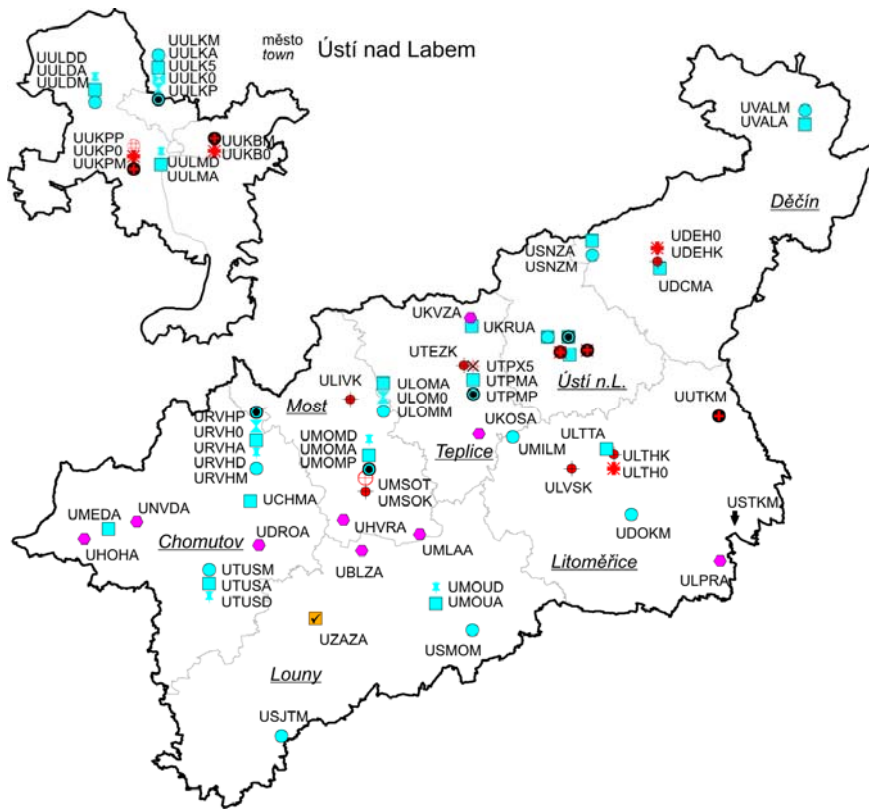
PLZEN REGION



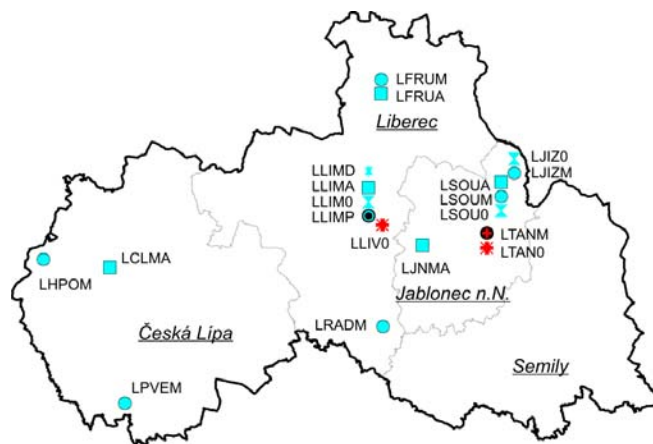
KARLOVY VARY REGION



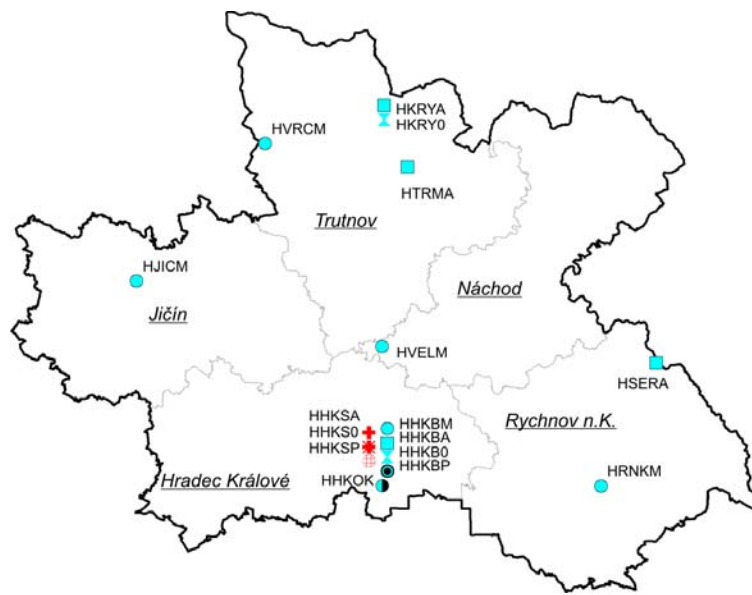
USTI NAD LABEM REGION



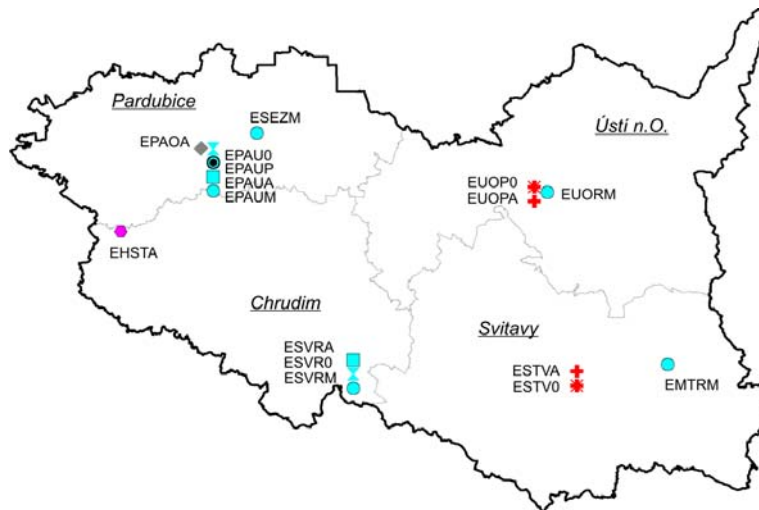
LIBEREC REGION



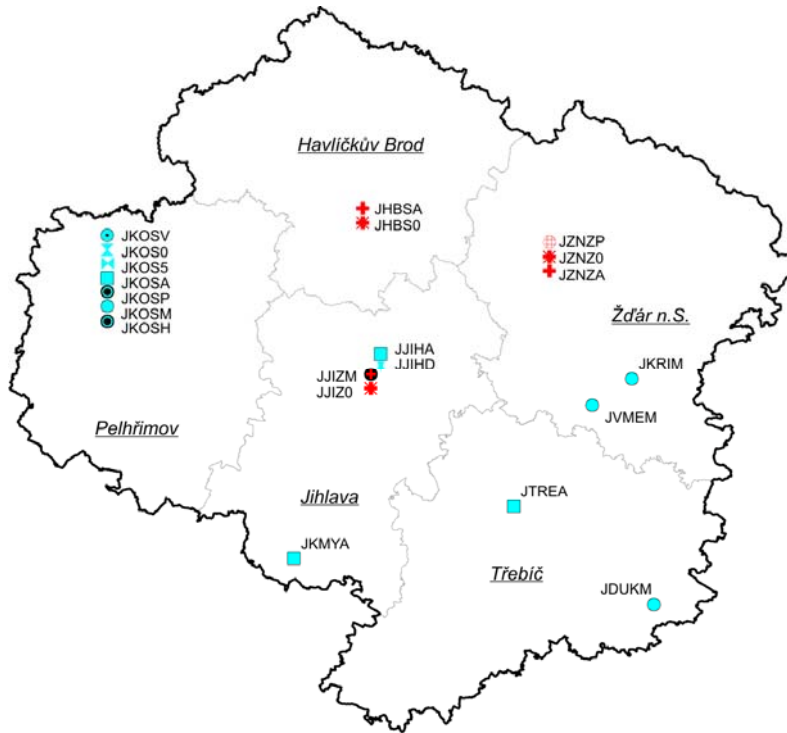
HRADEC KRALOVE REGION



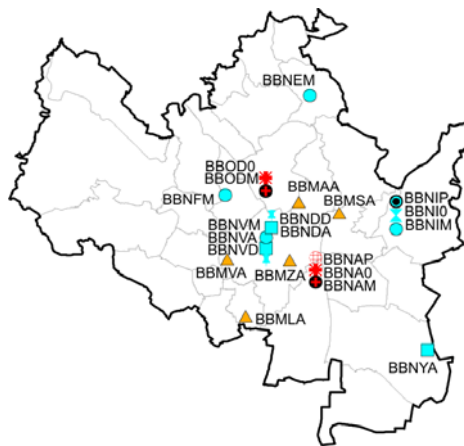
PARDUBICE REGION



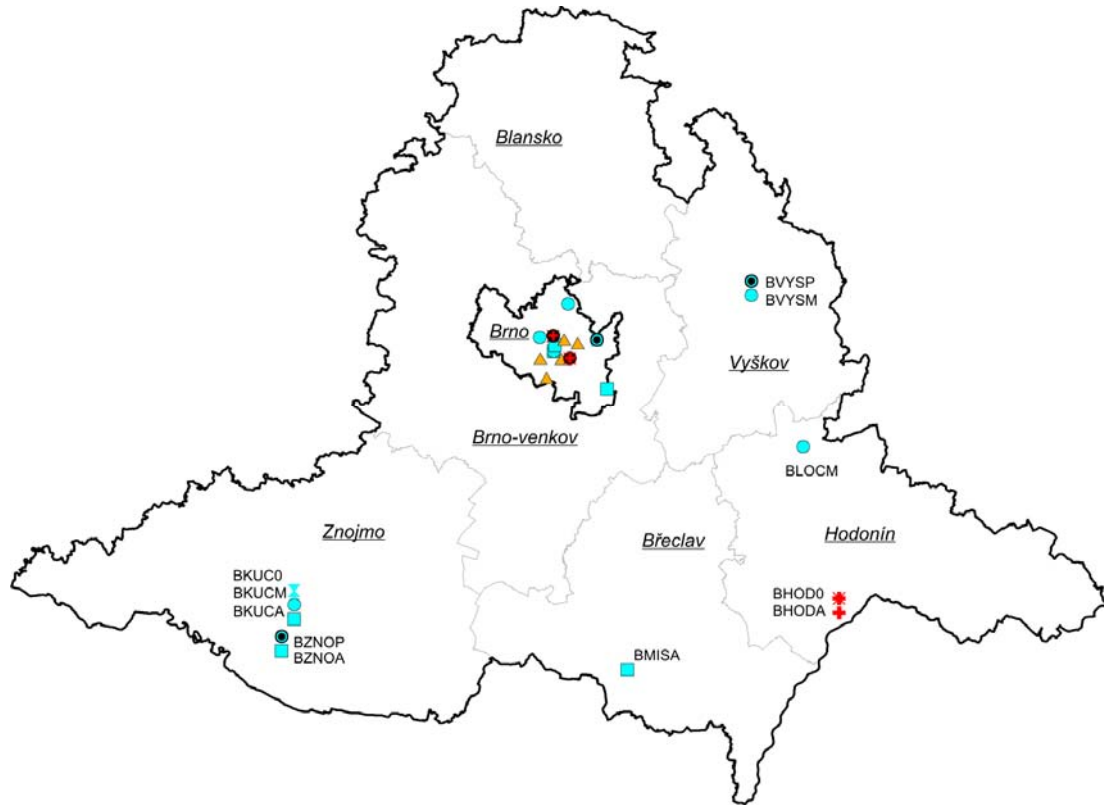
VYSOCINA REGION



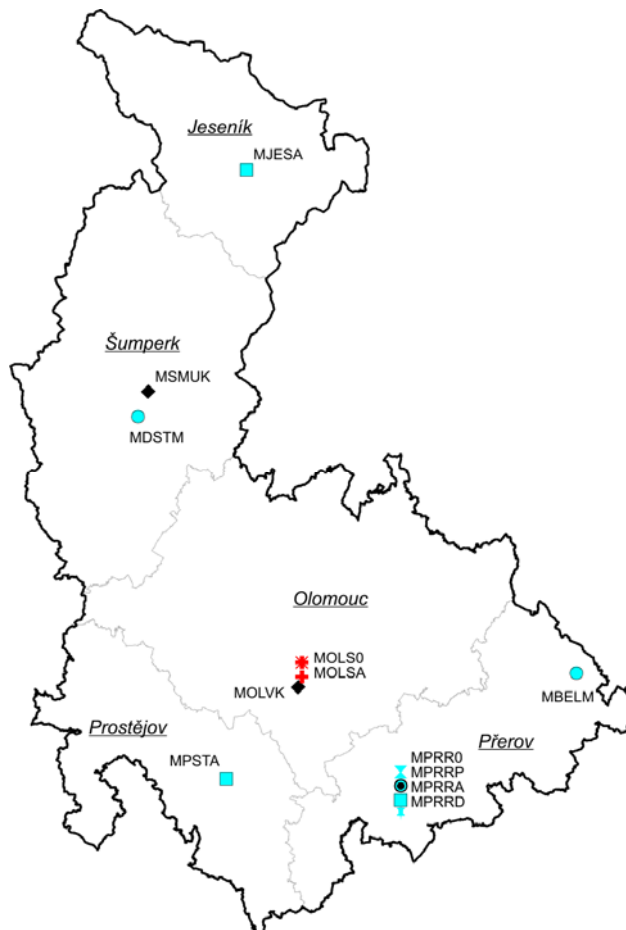
BRNO



SOUTH MORAVIAN REGION



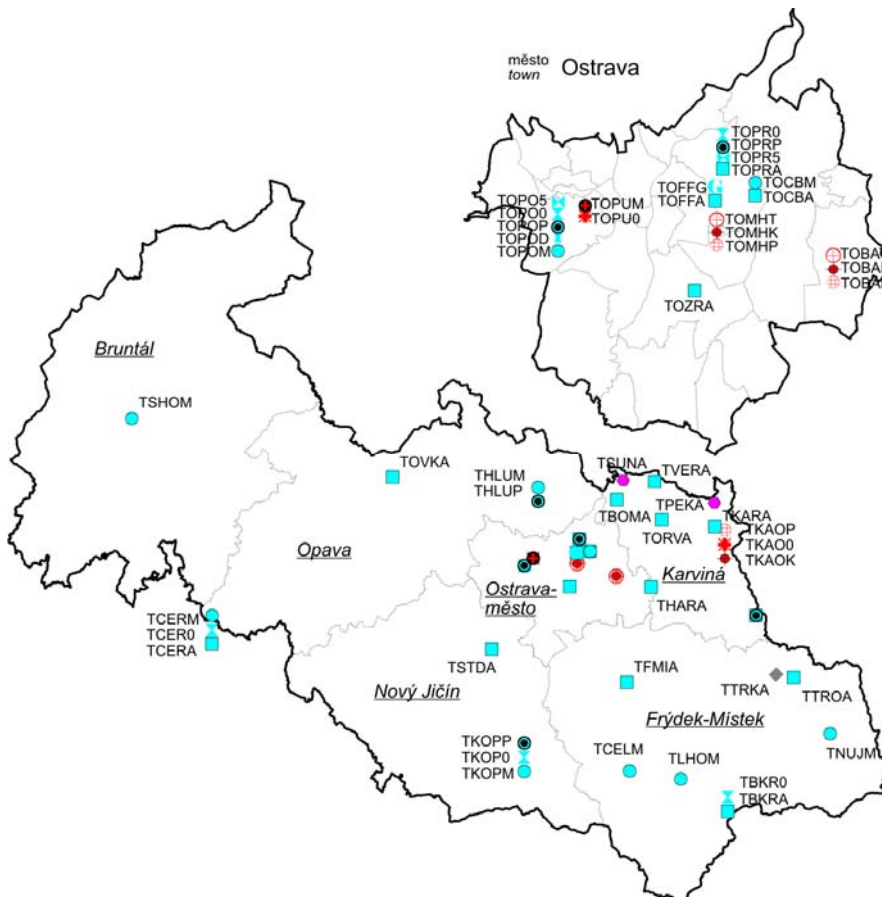
OLOMOUC REGION



ZLIN REGION



MORAVIAN-SILESIA REGION



STATION NETWORKS, SOUTH-WEST BORDER REGION OF POLAND



EXPLANATIONS

- | | |
|--------------------------------|--|
| ■ CHMI AMS | ● ČEZ, a.s., AMS |
| ● CHMI manual | ■ VČs, AMS |
| ● CHMI comb. | ▼ FRANTSCHAFT PULP@PAPER, a.s. manual |
| ✂ CHMI HM in PM ₁₀ | ■ ČESRAF, a.s. AMS |
| ✂ CHMI HM in PM _{2.5} | ◆ Cities Olomouc, Šumperk, Valašské Meziříčí, Zlín comb. |
| ● CHMI PAH | ◆ MÚ Pardubice AMS, MÚ Třinec AMS |
| ● CHMI VOC | □ City Plzeň AMS |
| ↑ CHMI PD | ⊞ City Plzeň GRIMM |
| ⊞ CHMI GRIMM | ▲ Statutory City Brno AMS |
| ✚ ZÚ AMS | ■ SŠZE Žatec AMS |
| ● ZÚ manual | ↑ LfULG Germany AMS |
| ● ZÚ comb. | — LfULG Germany comb. |
| ✱ ZÚ HM in PM ₁₀ | ✂ LfULG Germany HM in PM ₁₀ |
| ✱ ZÚ HM in PM _{2.5} | ↓ LfULG Germany PAH |
| ● ZÚ PAH | ↑ PIOS Poland AMS |
| ⊕ ZÚ HM in SPM | ✂ PIOS Poland HM in PM ₁₀ |
| ● HEL Cheb manual | ↓ PIOS Poland PAH |