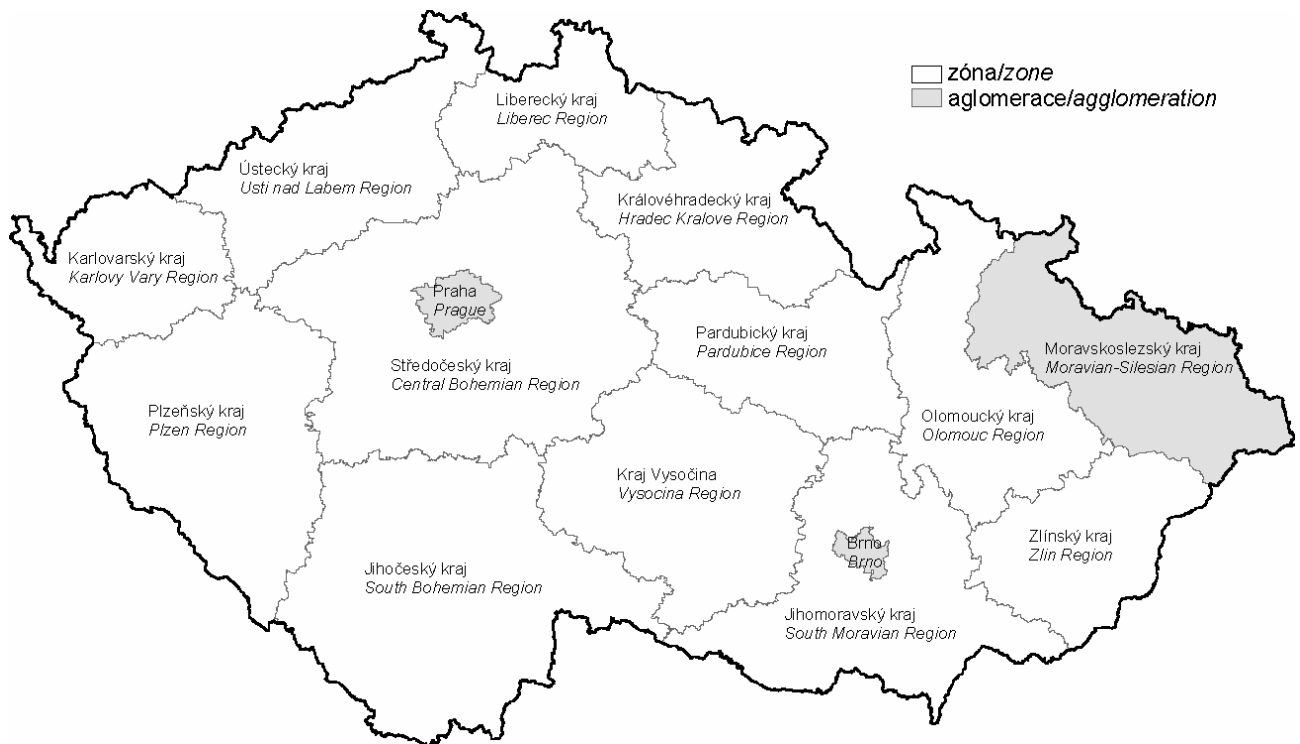


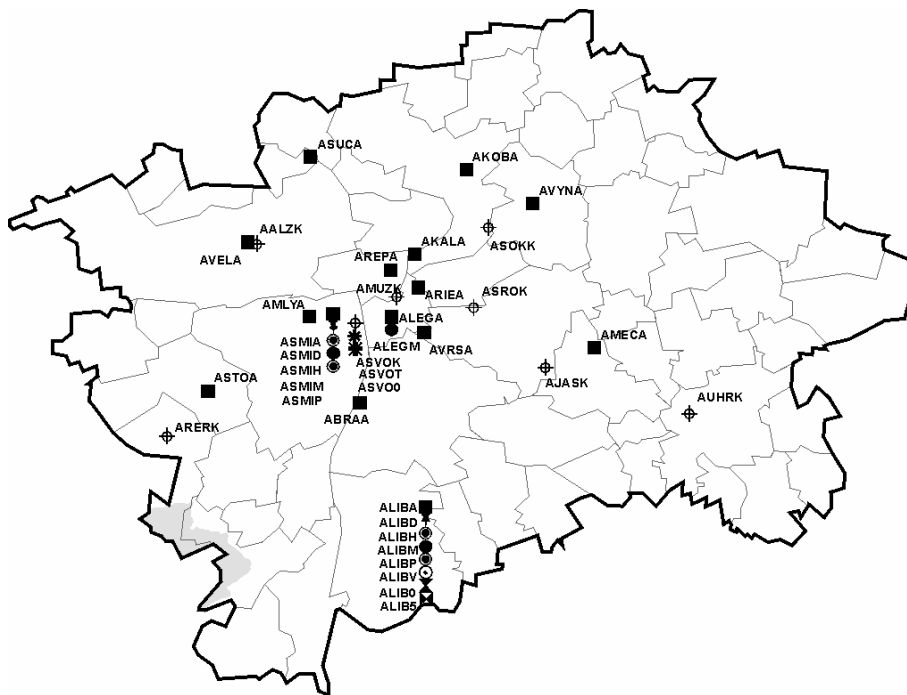
## Maps of networks of measuring sites - 2005

### Specification of zones and agglomerations in the Czech Republic

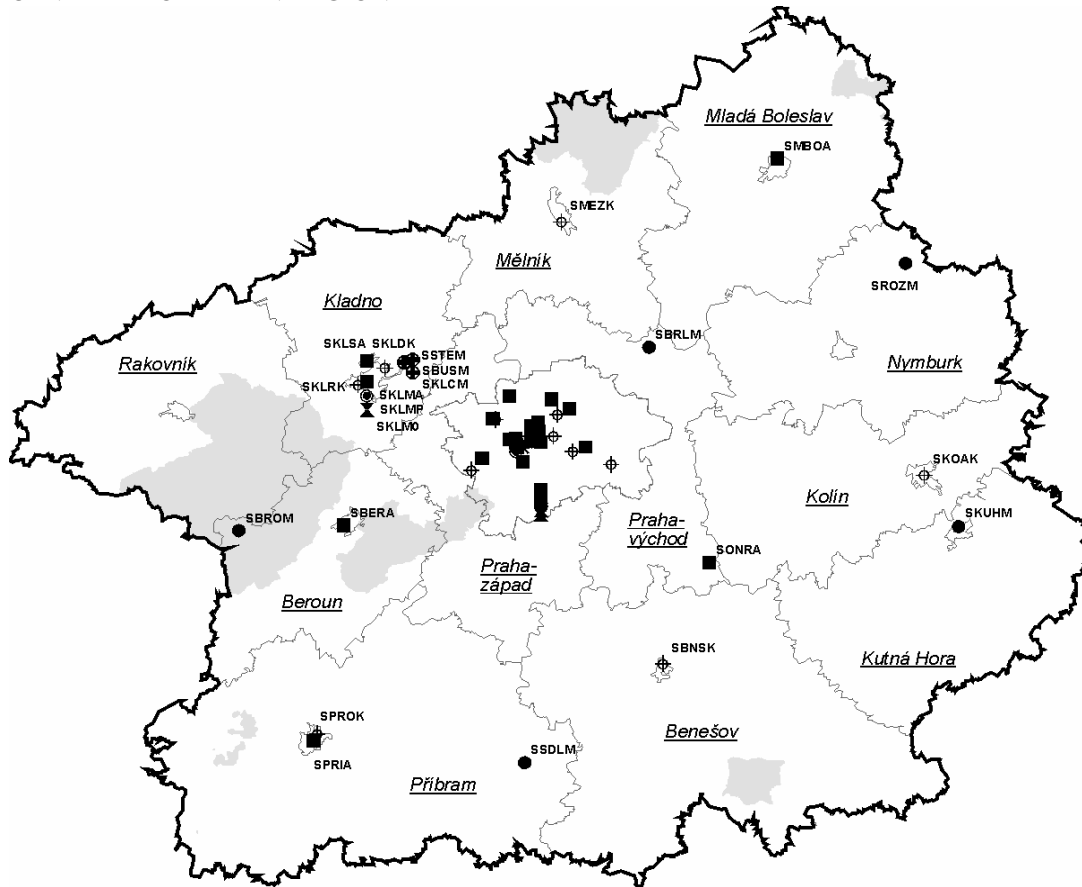
(zone/agglomeration means the territory delimited for ambient air quality monitoring and management):



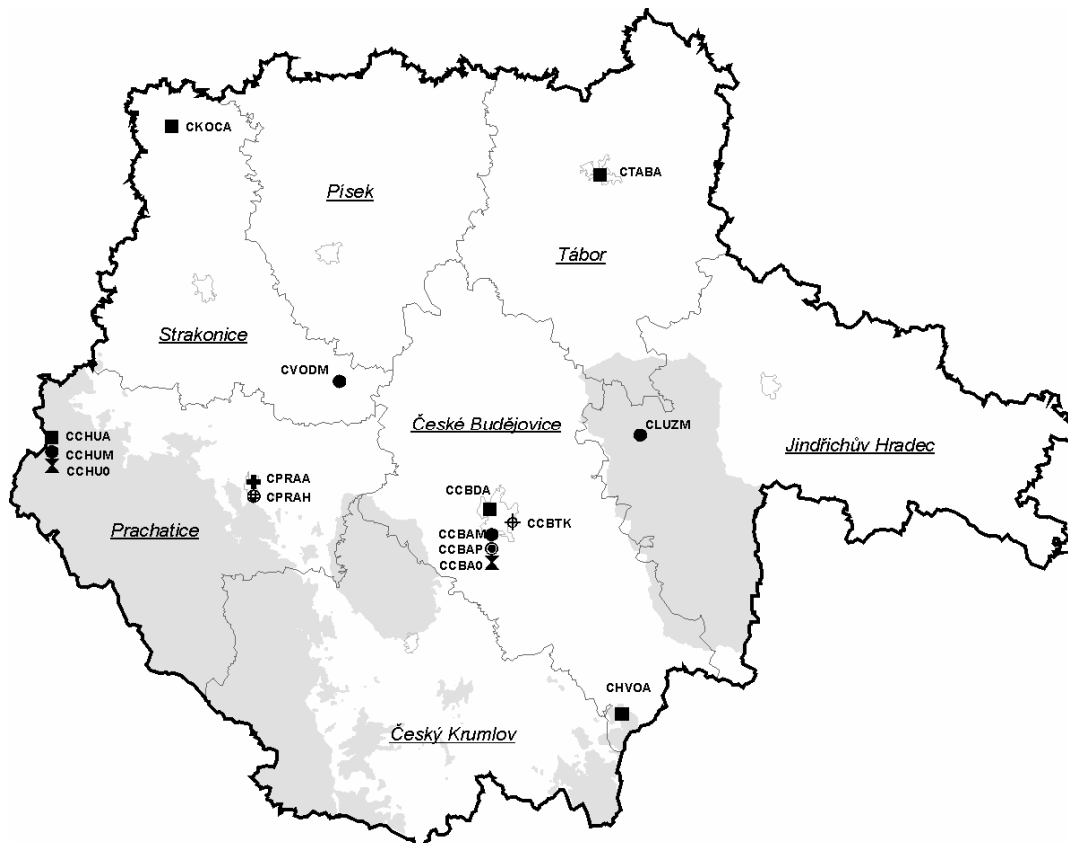
### PRAGUE



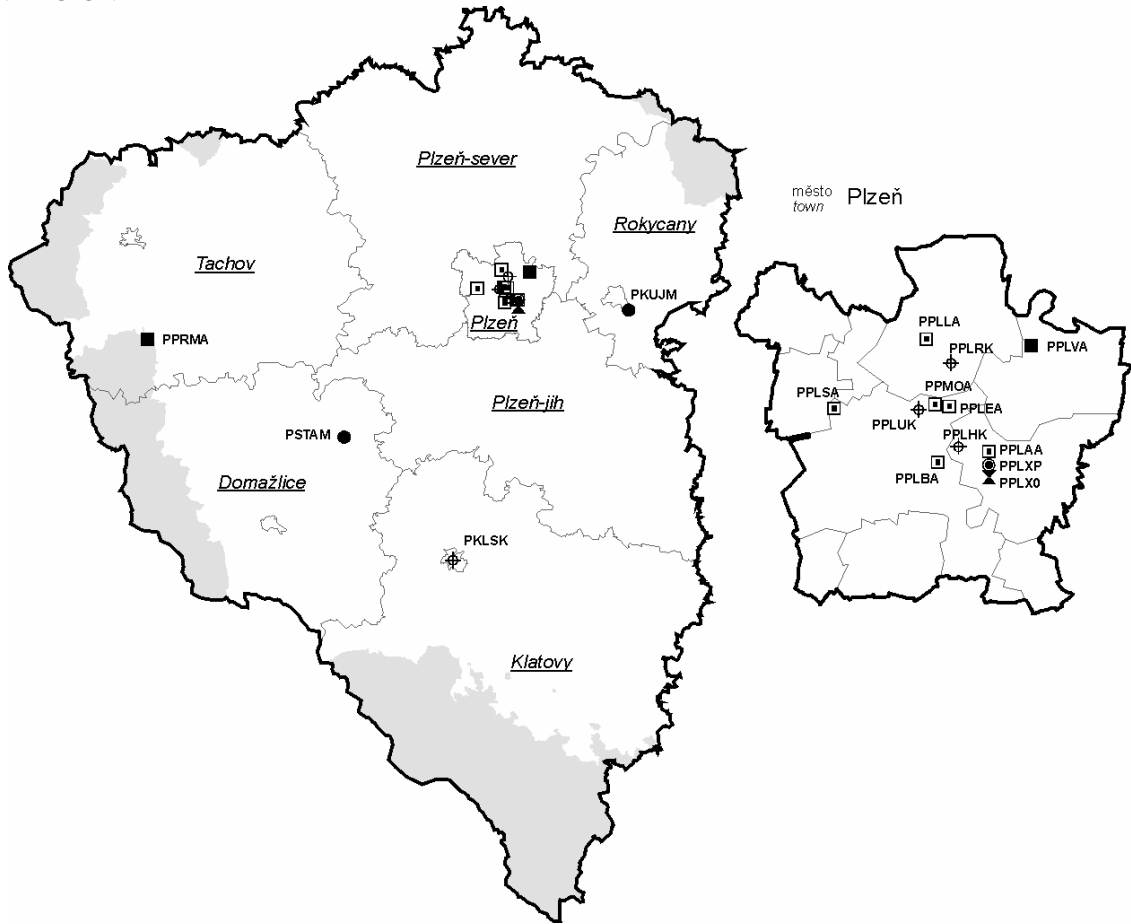
CENTRAL BOHEMIAN REGION



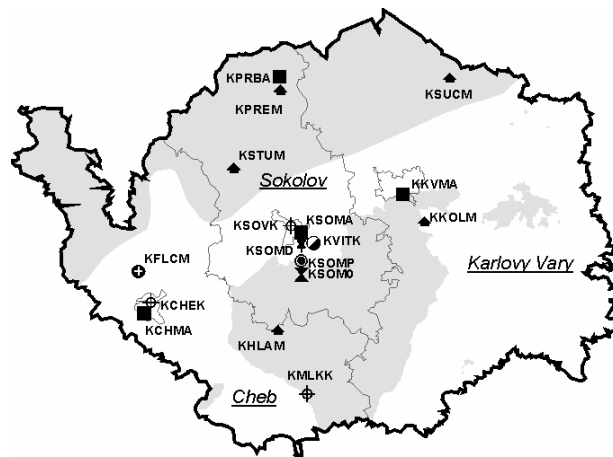
SOUTH BOHEMIAN REGION



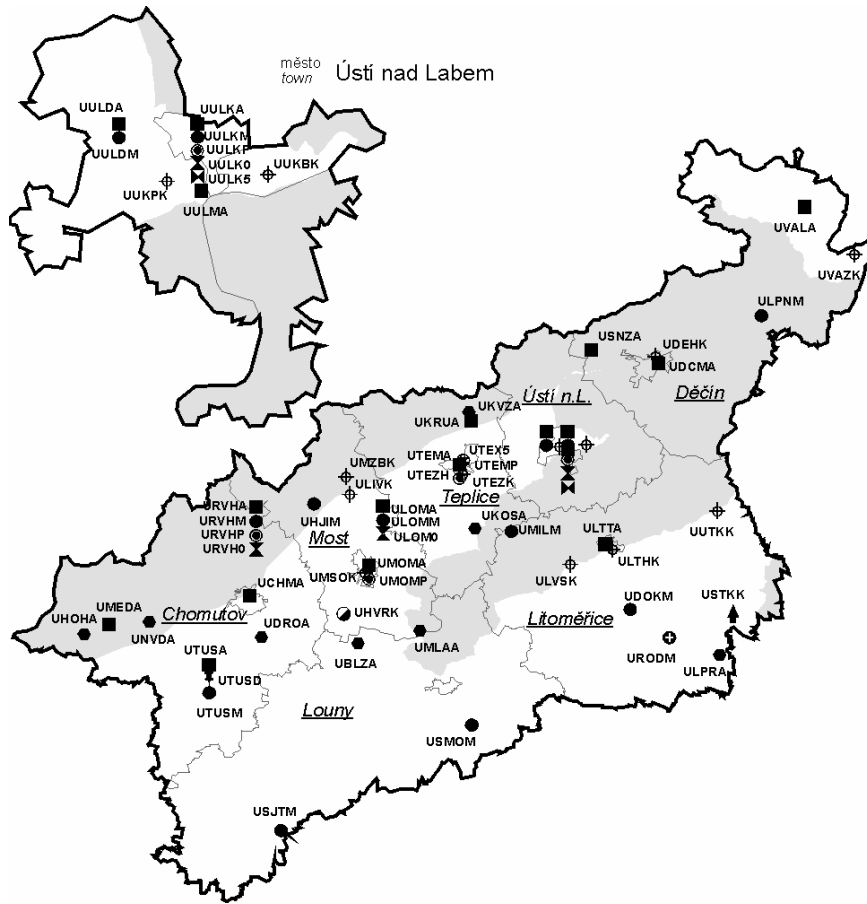
PLZEN REGION



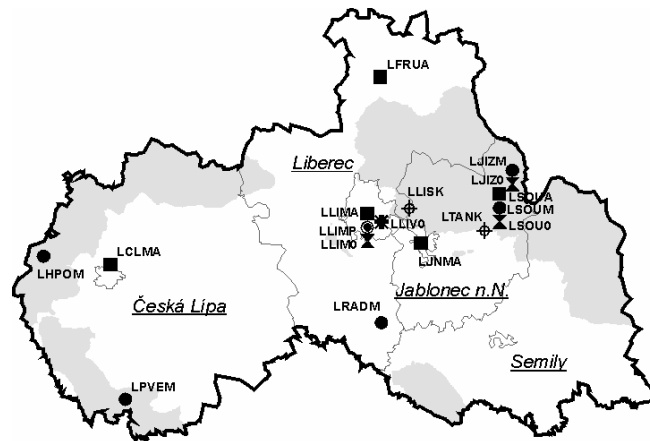
KARLOVY VARY REGION



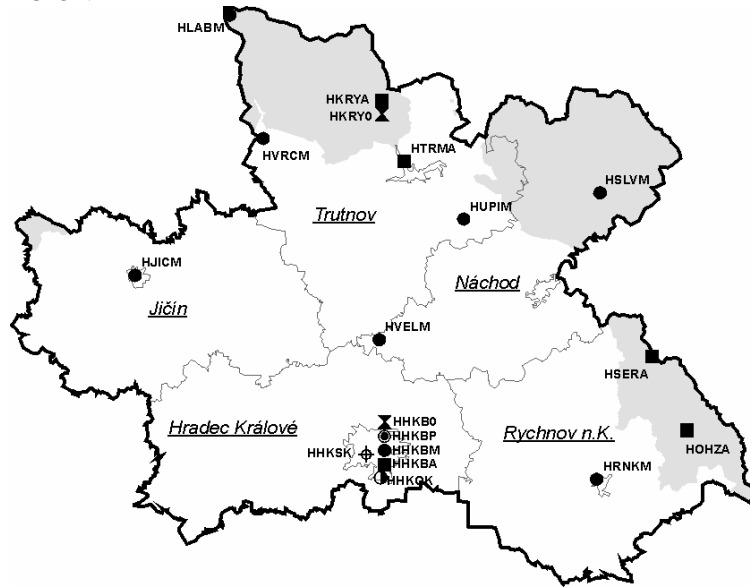
USTI NAD LABEM REGION



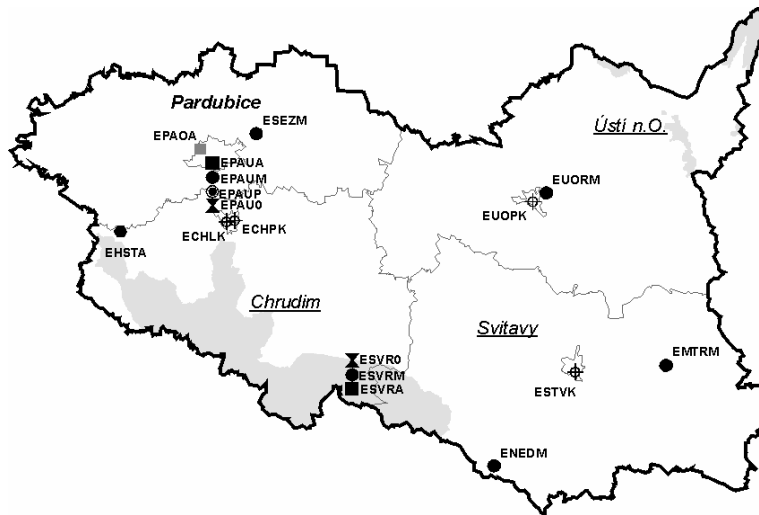
LIBEREC REGION



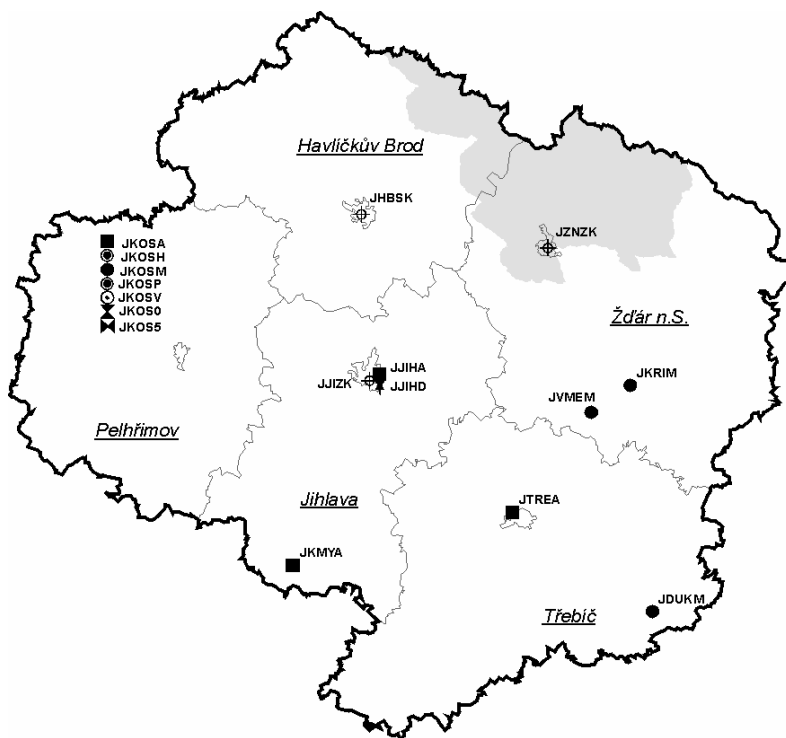
HRADEC KRALOVE REGION



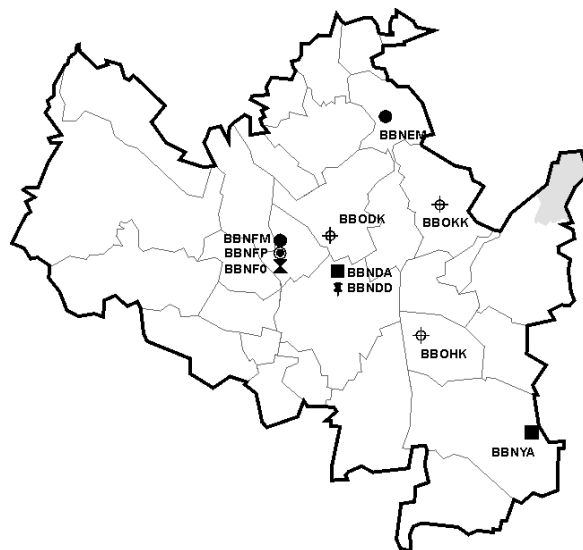
PARDUBICE REGION



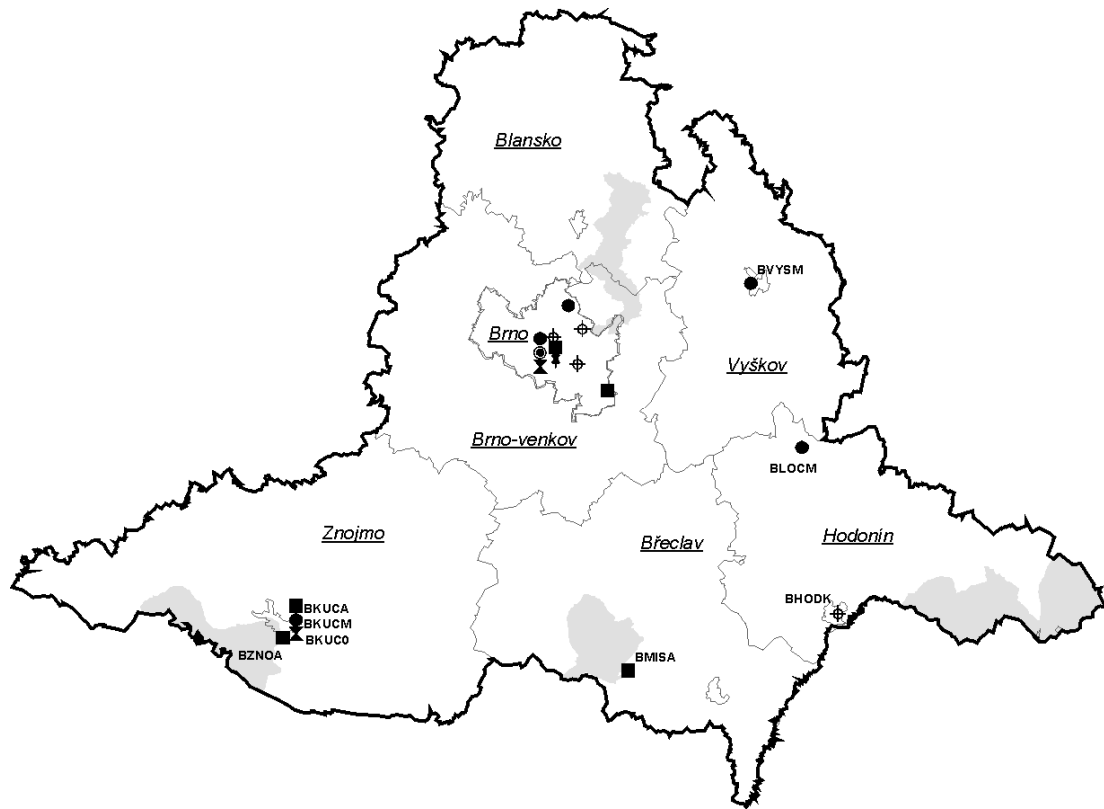
VYSOCINA REGION



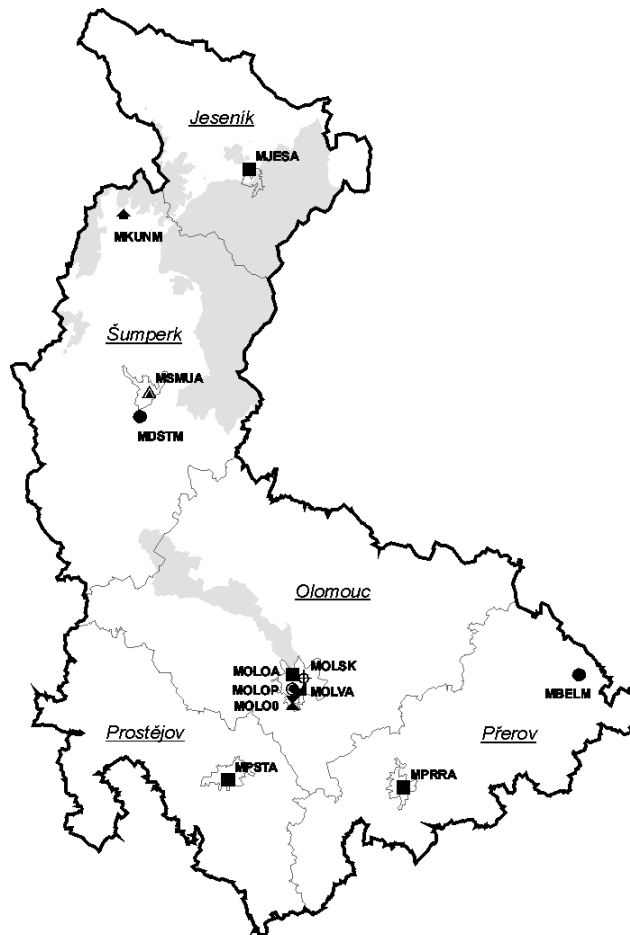
BRNO



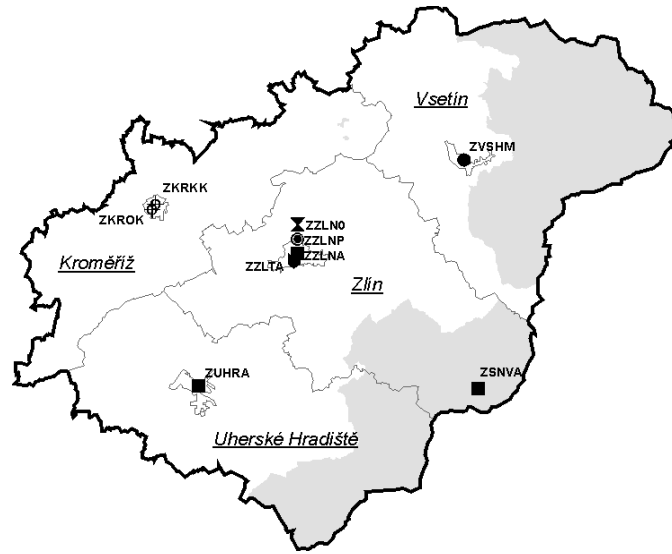
SOUTH MORAVIAN REGION



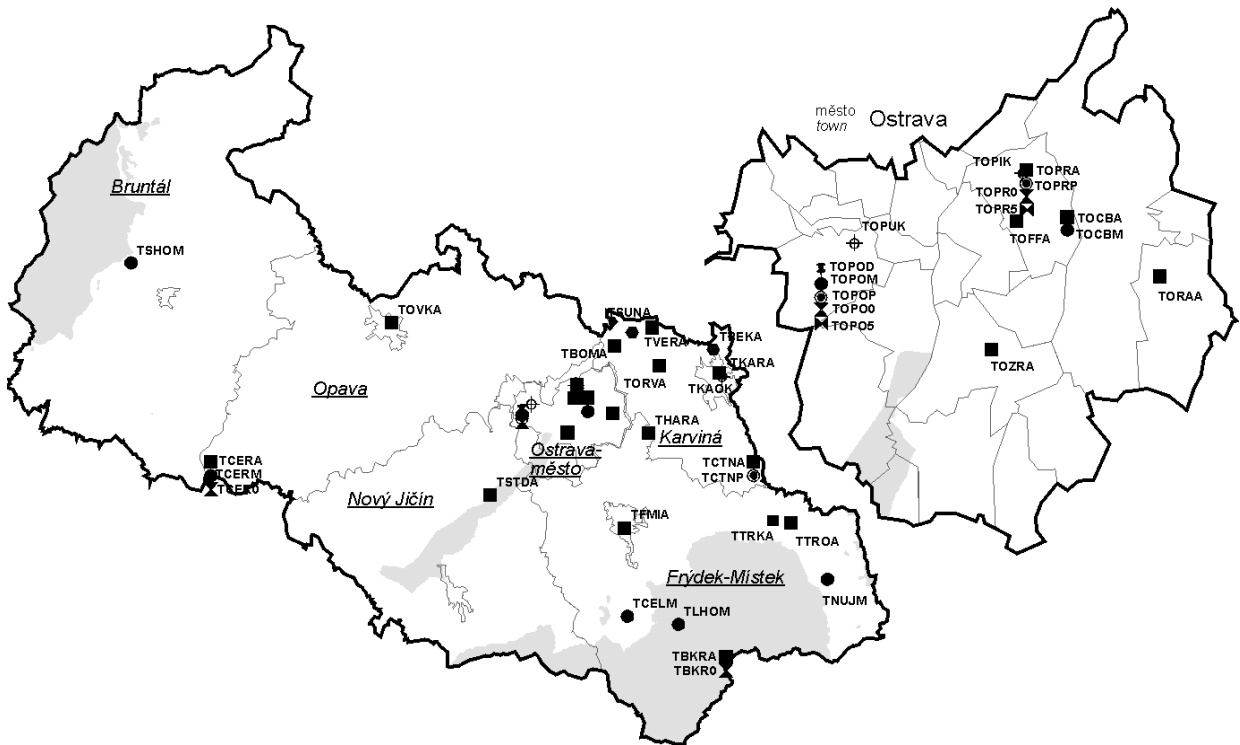
OLOMOUC REGION



ZLIN REGION



MORAVIAN-SILESIA REGION





## STATION NETWORKS, SOUTH-WEST BORDER REGION OF POLAND



## EXPLANATIONS

■ CHMI AMS	▼ Ekotoxa manual
● CHMI manual	▲ VÚLHM manual
① CHMIcomb.	● ČEZ, a.s., AMS
⊗ CHMI PM10	⊗ ČEZ, a.s., comb.
⊗ CHMI PM2.5	⚡ FRANTSCHAFT PULP@PAPER, a.s. comb.
⊙ CHMI PAH	▣ Plzeň City AMS
⊙ CHMI VOC	◆ MÚ Pardubice AMS
⚡ CHMI PD	◆ MÚ Třinec AMS
⊕ Health Institute AMS	▲ MÚ Šumperk AMS
⊕ Health Institute manual	▣ MÚ Olomouc AMS
⊕ Health Institute comb.	▣ MÚ Zlín AMS
⊕ Health Institute PM10	▣ PIOS Poland AMS
⊕ Health Institute PM2.5	▣ PIOS Poland comb.
⊕ Health Institute PAH	▣ EKO - area defined for the protection of ecosystems and vegetation specified by the Government Order No. 350/2002 Coll.
⊕ Health Institute HM in TSP	
⊕ Health Institute Kolin manual	